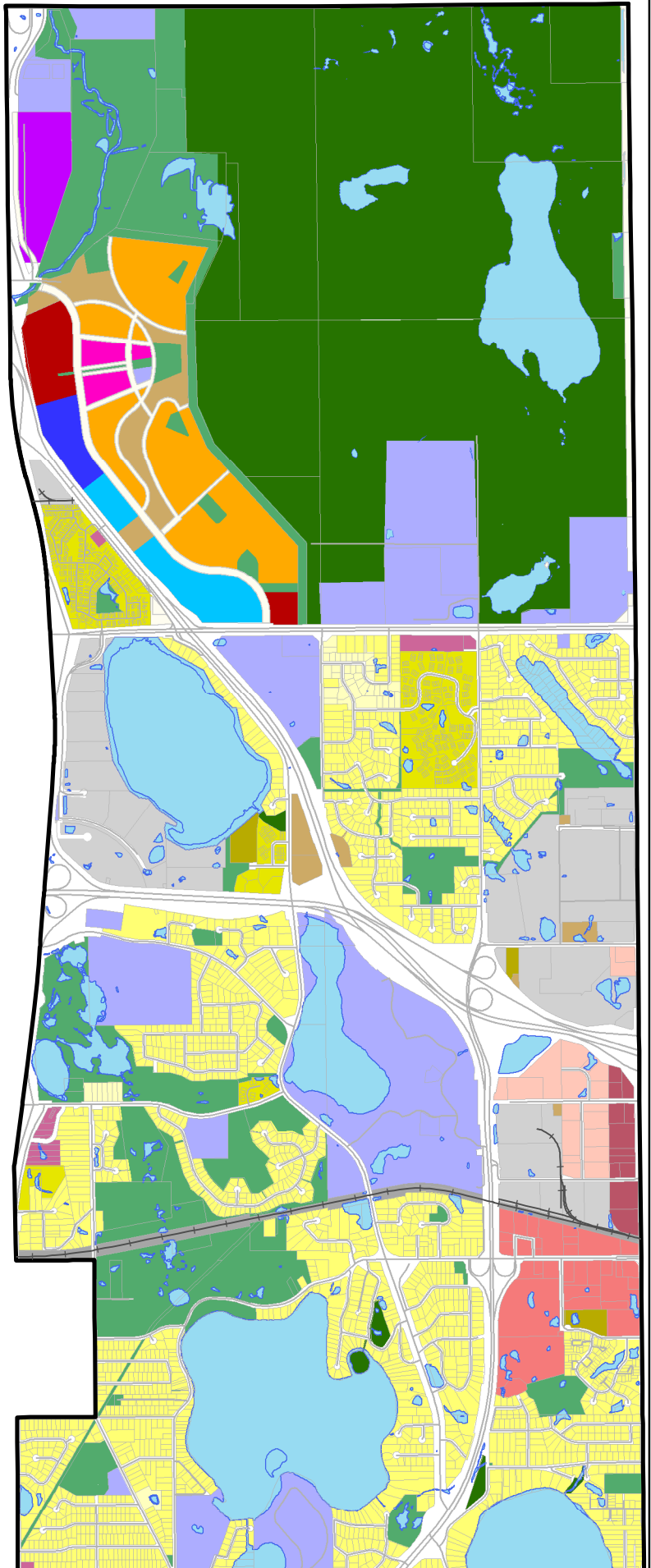
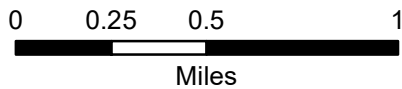
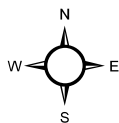




2040 Land Use Plan

- VLDR** Very Low Density Residential
- LDR** Low Density Residential
- MDR** Medium Density Residential
- HDR** High Density Residential
- NR** Neighborhood Residential
- TC** Town Center
- NB** Neighborhood Business
- MB** Mixed Business
- COM** Commercial
- CMU** Community Mixed Use
- CC** Campus Commercial
- RMU** Retail Mixed Use
- OMU** Office Mixed Use
- FO** Flex Office
- IND** Light Industrial & Office
- PI** Public & Institutional
- UTL** Utility
- P/OS** Park & Open Space
- PP** Park Preserve
- ROW** Right of Way
- Railroad



2040 Comprehensive Plan
 Approved by Met. Council: 11/13/19
 Approved by City Council: Pending

Disclaimer: This map is intended for reference purposes only and is not a legally recorded map or survey. The City of Arden Hills shall not be liable for any damages or claims that arise due to accuracy, availability, use or misuse of the information herein pursuant to MN Statute 466.03 Subd 21.